


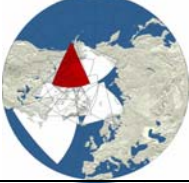


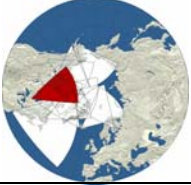




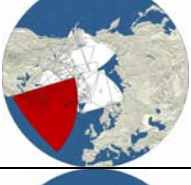

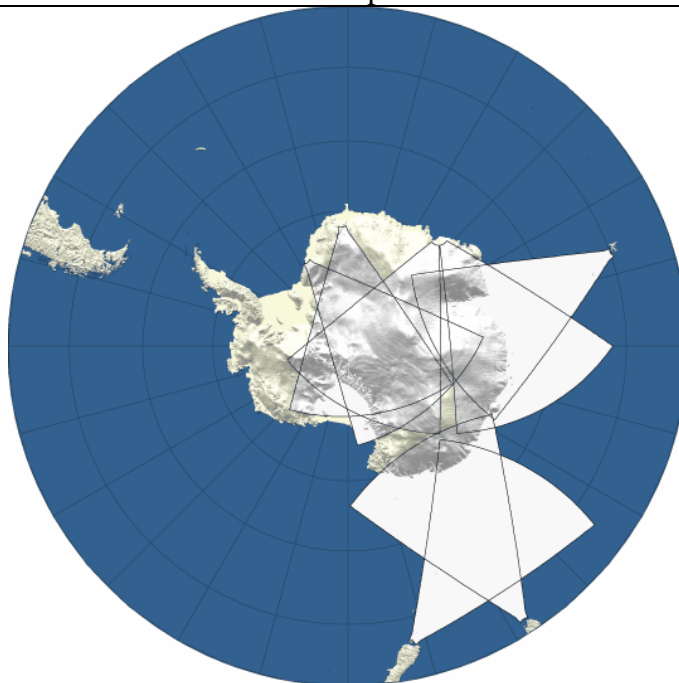






SuperDARN Radar Locations




Northern Hemisphere Radars				
				
Location	Field-of-View	Operating Institution	Geographic Coordinates	Geomagnetic Coordinates
Rankin Inlet, Nunavut, Canada		University of Saskatchewan	62.82° N 93.11° W	72.96° N 28.17° W
King Salmon, Alaska, USA		Communications Research Laboratory	58.68° N 156.65° W	57.43° N 100.51° E
Kodiak, Alaska, USA		University of Alaska Fairbanks	57.60° N 152.2° W	57.17° N 96.28° W
Prince George, British Columbia, Canada		University of Saskatchewan	53.98° N 122.59° W	59.88° N 65.67° W

Northern Hemisphere Radars				
Location	Field-of-View	Operating Institution	Geographic Coordinates	Geomagnetic Coordinates
Saskatoon, Saskatchewan, Canada		University of Saskatchewan	52.16° N 106.53° W	61.34° N 45.26° W
Kapuskasing, Ontario, Canada		Johns Hopkins Applied Physics Laboratory	49.39° N 82.32° W	60.06° N 9.22° W
Goose Bay, Newfoundland, Canada		Johns Hopkins Applied Physics Laboratory	53.32° N 60.46° W	61.94° N 23.02° E
Stokkseyri, Iceland		LPCE/CNRS	63.86° N 22.02° W	65.04° N 67.33° E
Pykkvbyær, Iceland		University of Leicester	63.86° N 19.20° W	64.59° N 69.65° E
Hankasalmi, Finland		University of Leicester	62.32° N 26.61° E	59.78° N 105.53° E
Wallops Island, Virginia, USA		Johns Hopkins Applied Physics Laboratory	37.93° N 75.47° W	30.63° N 75.52° E
Hokkaido, Japan		Solar-Terrestrial Environment Laboratory	43.53° N 143.61° E	38.14° N 145.67° W

Southern Hemisphere Radars



Location	Field-of-View	Operating Institution	Geographic Coordinates	Geomagnetic Coordinates
Halley Station, Antarctica		British Antarctic Survey	75.52° S 26.63° W	61.68° S 28.92° E
Sanae, Antarctica		University of KwaZulu-Natal	71.68° S 2.85° W	61.52° S 43.18° E
Syowa, Antarctica		National Institute of Polar Research	69.00° S 39.58° E	55.25° S 23.00° E
Syowa, Antarctica		National Institute of Polar Research	69.01° S 39.61° E	55.25° S 22.98° E

Southern Hemisphere Radars				
Location	Field-of-View	Operating Institution	Geographic Coordinates	Geomagnetic Coordinates
Kerguelen Island		LPCE/CNRS	49.35° S 70.26° E	58.73° S 122.14° E
Tasmania		LaTrobe University	43.38° S 147.23° E	55.31° S 133.36° W
Unwin, New Zealand		LaTrobe University	46.51° S 168.38° E	55.15° S 106.54° W